



MEN'S 10K



WOMEN'S 10K

**EDINBURGH**

24TH OCTOBER 2021

### Notice of Road Closures & Parking Restrictions

Please find enclosed in this booklet details of all road closures and parking restrictions for the Men's 10K and the Women's 10K which take place on Sunday 24th October 2021.

The event organisers in association with the local authority have striven to minimise the disruptive impact of the event to allow those directly affected to carry on their daily routine with as little inconvenience as possible.

Please take note of the information that relates to your area. Please note that Emergency Service vehicles will not be affected by any of the restrictions.

If you would like any further information then please contact the Men's 10K road closures line on 0131 333 4847.

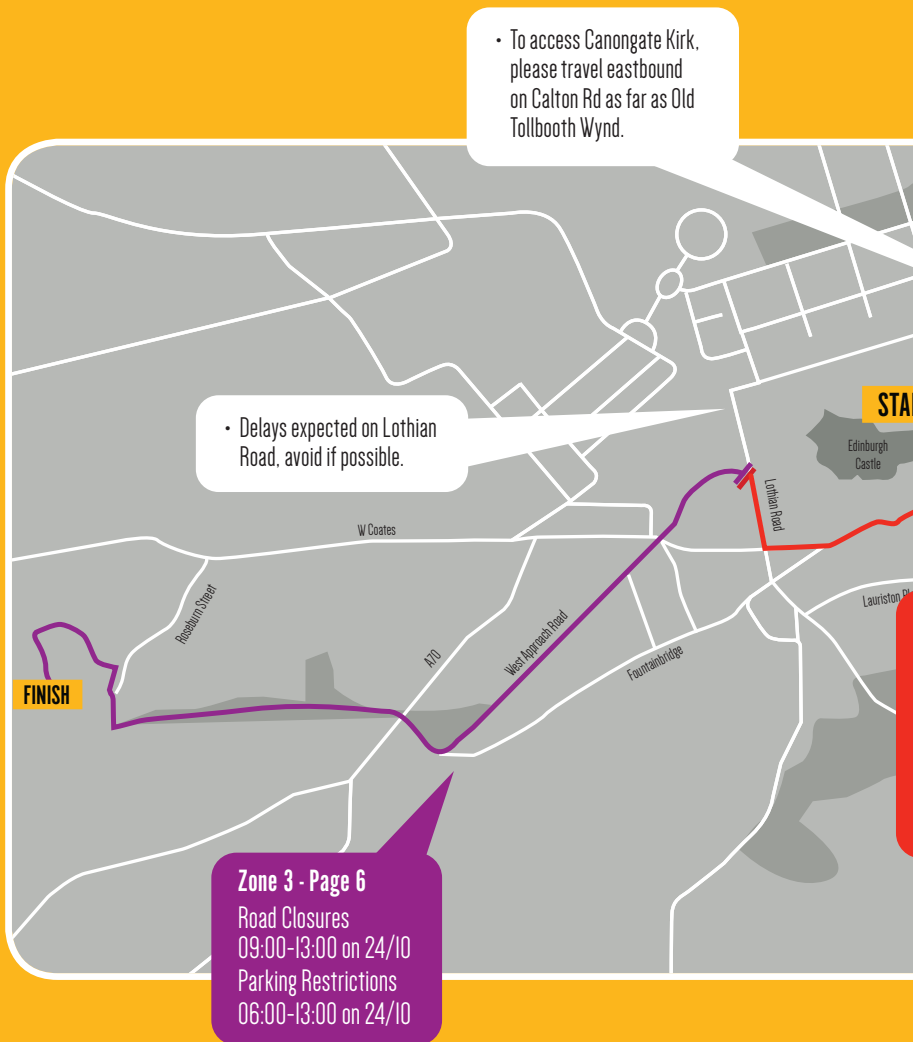
We would like to take this opportunity to thank you for your co-operation in this matter and apologise for any inconvenience caused on the morning of the event.

**• EDINBURGH •**  
THE CITY OF EDINBURGH COUNCIL

**This booklet contains details of all road closures and parking restrictions for the MEN'S 10K and the WOMEN'S 10K which take place on the Sunday 24th October 2021.**

Please read this information carefully. hundreds of runners will be taking part raising money for many local and national charities. Please come out and support them as they complete their race.

# MEN'S 10K AND WO

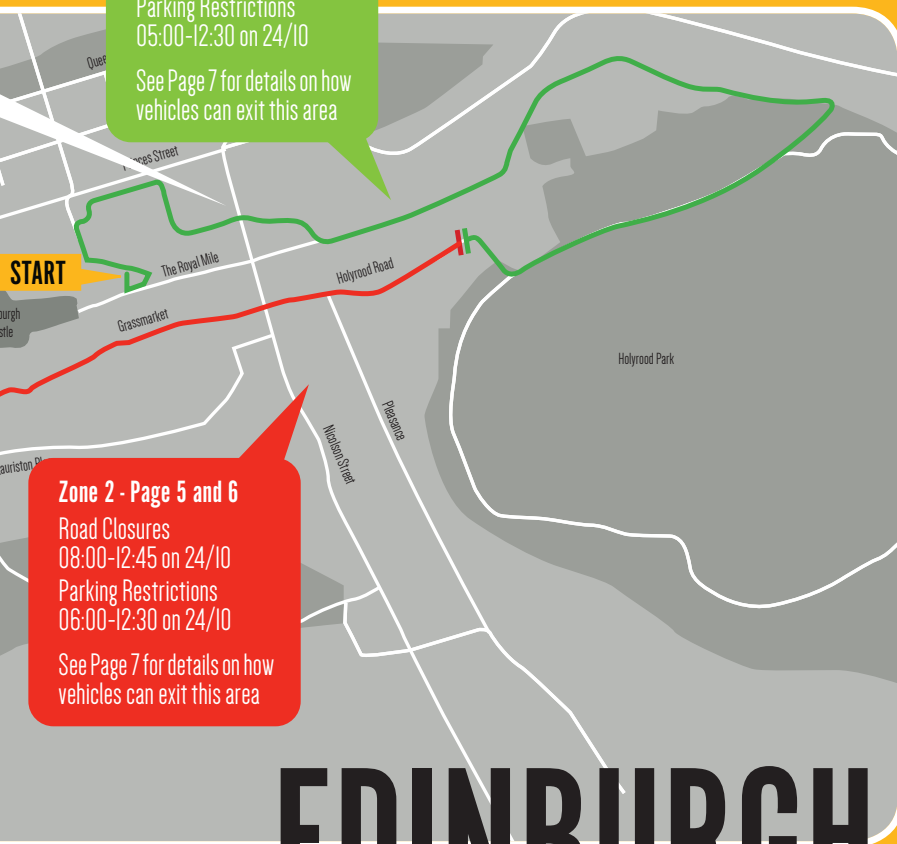


# WOMEN'S 10K ROUTE

## Zone 1 - Page 4 and 5

Road Closures  
05:00-12:15 on 24/10  
Parking Restrictions  
05:00-12:30 on 24/10

See Page 7 for details on how  
vehicles can exit this area



## Zone 2 - Page 5 and 6

Road Closures  
08:00-12:45 on 24/10  
Parking Restrictions  
06:00-12:30 on 24/10

See Page 7 for details on how  
vehicles can exit this area

# EDINBURGH

## Roads & Lane Closures

Roads	Extent	From	To
Lawnmarket	From the eastern extent of the roundabout at Castlehill to George IV Bridge.	0500 hrs on 24/10/21	1200 hrs on 24/10/21
Market Street	In its entirety.		
Cockburn Street	In its entirety.	0845 hrs and 1045 hrs on 24/10/21	9015 hrs and 1115 hrs on 24/10/21
Waverley Bridge	In its entirety.		
Bank Street	In its entirety.		
North Bank Street	In its entirety.		
Mound	In its entirety.	0830 hrs on 24/10/21	1130 hrs on 24/10/21
Mound Place	In its entirety.		
Hanover Street	From Rose Street to Princes Street.		
Jeffery Street	In its entirety.		
Canongate	In its entirety.		
New Street	From Canongate to East Market Street		
Cranston Street	In its entirety.	0830 hrs on 24/10/21	1145 hrs on 24/10/21
Abbeyhill	In its entirety.		
Abbey Mount	In its entirety.		
Spring Gardens	In its entirety.		
Royal Park Terrace	In its entirety.		
Duke's Walk	In its entirety.		
Queen's Drive	In its entirety	0830 hrs on 24/10/21	1215 hrs on 24/10/21
Holyrood Gait	In its entirety.		
Horse Wynd	In its entirety.		

## Parking Restrictions

Roads	Extent	From	To
Johnston Terrace	Both sides from Castlehill/ Upper Bow to the Castle Wynd Steps.	0500 hrs on 24/10/21	1200 hrs on 24/10/21
Lawnmarket	Both sides from Castlehill to George IV Bridge.		
Bank Street	Both sides in its entirety.		
North Bank Street	Both sides in its entirety.		
Waverley Bridge	Both sides in its entirety.		
Market Street	Both sides in its entirety.		
Jeffrey Street	Both sides in its entirety.	0600 hrs on 24/10/21	1200 hrs on 24/10/21
Canongate	Both sides in its entirety.		
Abbeyhill	Both sides in its entirety.		
Spring Gardens	Both sides in its entirety.		
Royal Park Terrace	Both sides from Waverley Park to Milton Street.		

## Lane Occupations

Roads	Extent	From	To
Johnston Terrace	South side of Johnston Terrace between Castle Wynd Steps and Upper Bow / Castlehill	0500 hrs on 24/10/21	1200 hrs on 24/10/21

## Suspension of Traffic Regulation Orders

Roads	Extent	From	To
Johnston Terrace	Rescind the existing buses, taxis and cycles only TRO to allow general traffic to travel eastbound.	0500 hrs on 24/10/21	1200 hrs on 24/10/21
Ramsay Lane	Rescind existing restrictions to allow traffic to travel from Ramsay Lane south onto Castlehill.		

## Roads & Lane Closures

Roads	Extent	From	To
Cowgate	In its entirety	0830 hrs on 24/10/21	1245 hrs on 24/10/21
Cowgatehead	In its entirety		
Grassmarket	Two-way section in its entirety.		
West Port	In its entirety		
Bread Street	In its entirety		
Lady Lawson Street	From Lauriston Place to West Port.		
East Fountainbridge	From Bread Street to Riego Street.		
Reid's Close	At its junction with Holyrood Road	0800 hrs on 24/10/21	1200 hrs on 24/10/21
Hutton Road	At its junction with Holyrood Road		
Jackson's Entry	At its junction with Holyrood Road		
Gentles Entry	At its junction with Holyrood Road		
Hammermen's Entry	At its junction with Holyrood Road		
St. John Street	At its junction with Holyrood Road		

## Parking Restrictions

Roads	Extent	From	To
Holyrood Road	Both sides in its entirety.	0600 hrs on 24/10/21	1230 hrs on 24/10/21
Cowgate	Both sides in its entirety.		
Candlemaker Row	East side in its entirety.		
Grassmarket	Both sides of the two way section in its entirety.		
West Port	Both sides in its entirety.		
Bread Street	Both sides in its entirety.		
Lothian Road	Both sides from Bread Street to West Approach Road.		

## Lane Occupations

Roads	Extent	From	To
Holyrood Road	North side of Holyrood Road between Holyrood Gait and St Mary's Street.	0800 hrs on 24/10/21	1200 hrs on 24/10/21
Lothian Road	Double 'lockgate' in operation between Bread Street and West Approach Road	0800 hrs on 24/10/21	1230 hrs on 24/10/21

## Suspension of Traffic Regulation Orders

Roads	Extent	From	To
Candlemaker Row	Rescind the existing buses, taxis and cycles only TRO to allow general traffic to travel southbound from Merchant Street to George IV Bridge.	0800 hrs on 24/10/21	1200 hrs on 24/10/21
Grassmarket (Service Road)	Rescind existing one way TRO to allow traffic to travel eastbound King's Stables Road and West Bow.		

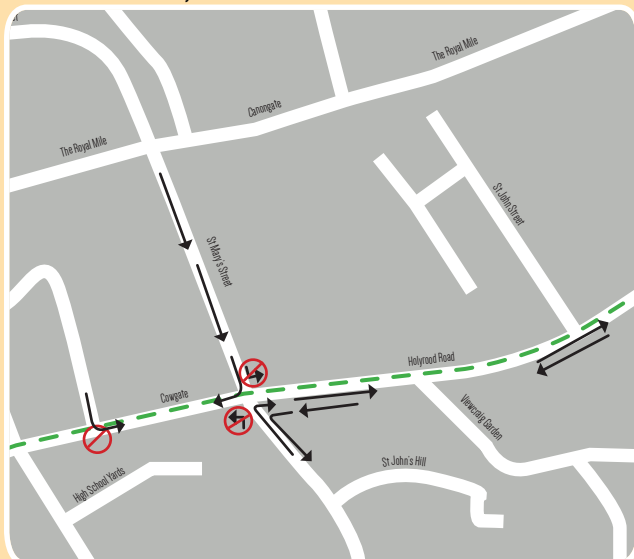
## Roads & Lane Closures

Roads	Extent	From	To
West Approach Road	Westbound in its entirety. Eastbound from Westfield Road to the on ramp from Dundee Street.	0900 hrs on 24/10/21	1245 hrs on 24/10/21
Roseburn Street	From Westfield Road to the service entrance for Murrayfield Stadium.	1030 hrs on 24/10/21	1300 hrs on 24/10/21
Westfield Road	From the West Approach Road to the railway bridge.		

## Parking Restrictions

Roads	Extent	From	To
Westfield Road	South west side from Stevenson Road to Gorgie Road (excluding recessed parking bays) North east side for a distance of 10 metres either side of the traffic island opposite number 21 Westfield Road.	0600 hrs on 24/10/21	1300 hrs on 24/10/21

## Vehicle Movement–Holyrood Road

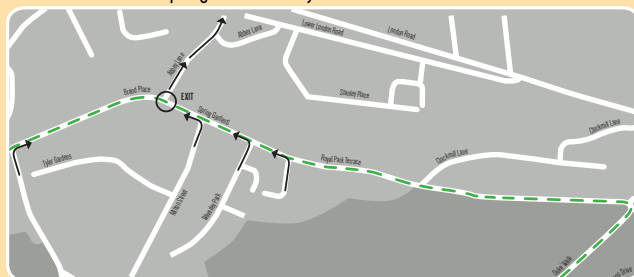


- Runners Route
- No Left Turn
- No Right Turn
- Traffic Direction
- Road Closure

Runners will be running westbound along Holyrood Road but two-way traffic will be maintained between Dumbiedykes Road and Pleasance throughout the morning. Traffic travelling west along Holyrood Road will not be able to travel beyond Pleasance and must make a left turn at this junction.

Vehicles travelling south down St Mary's Street can only turn right and access as far St Gray's Close, there is no westbound access along Holyrood Road beyond this point between 08:00am and 12:00pm.

## Vehicle Movement–Spring Gardens/Royal Park Terrace



- Runners Route
- Traffic Direction
- Road Closure

Spring Gardens and Royal Park Terrace are closed between 08:45am and 11:45am, however, the time window when cars cannot drive on these roads and exit out of the surrounding properties is much smaller and limited to when runners are on route between 09:30am and 11:45am. This is to ensure that residents in Croft An-Righ, Tyler Gardens, Tyler Crescent and Waverly Park face limited disruption. There will be stewards in place to facilitate the movement off route via Abbe Lane throughout the morning.

The parking restrictions on Spring Gardens and Royal Park Terrace have also been limited to minimise disruption. The majority of these roads remain unaffected by parking restrictions but please be aware that parked cars will not be able to be moved between 09:30am and 11:45am when runners are on route. If you intend to move your vehicle during these times on Sunday 24th October please use alternative streets for parking.



**MEN'S 10K**



**WOMEN'S 10K**

**MENSIOK.COM**

**WOMENSIOK.CO.UK**